

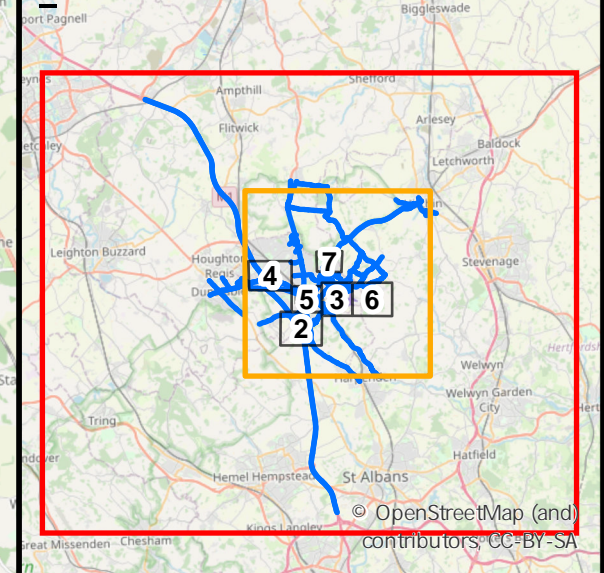
This drawing may contain mapping by permission of Ordnance Survey on behalf of HMSO © Crown Copyright and database rights 2019 Ordnance Survey 0100031673

All structure positions are indicative. The proposed works will be subject to detailed design development. The changes will be within limits of deviation specified in the Development Consent Order.

Legend

- Modelled road network
- Grid area
- * LBC automatic monitor
- (LBC diffusion tube
- * LLAL automatic monitor
- (LLAL diffusion tube
- (LLAOL diffusion tube

First Issue	AB	TC	CS	30/11/21	P01
Revision History	Drawn	Checked	Approved	Date	Rev.



Luton Rising
 Our airport. Our community. Our planet.
 Luton Rising
 Hart House Business Centre
 Kimpton Road, Luton, LU2 0LA
 www.lutonrising.org.uk

**London Luton Airport
 Development Consent Order**

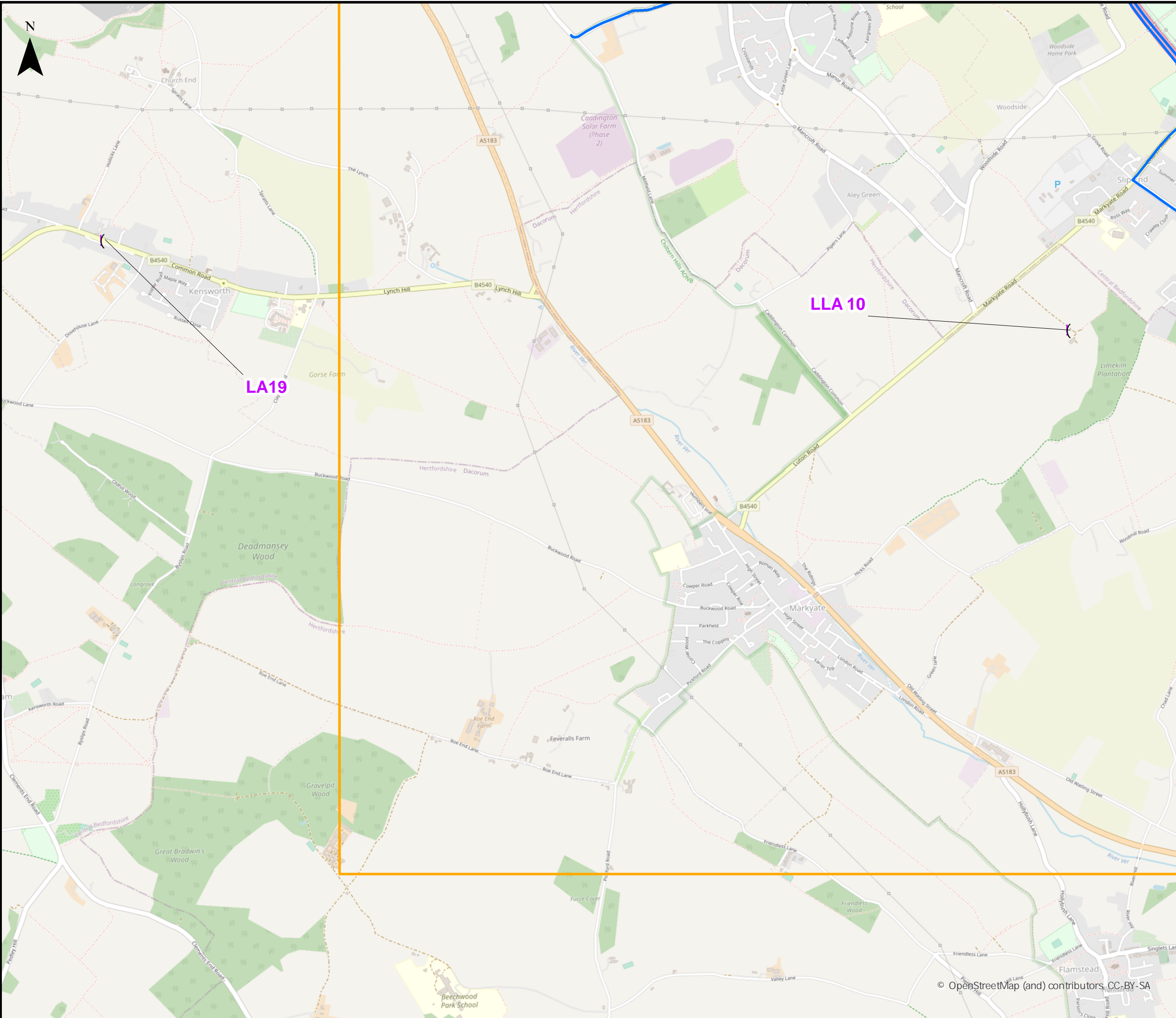
Drawing Title
**7.2a Air quality monitoring
 undertaken by LBC, LLAL and LLAOL**
 Page: 1 of 6

Purpose of issue SUITABLE FOR INFORMATION				Suitability S2	
Drawn AB	Checked TC	Approved CS	Date 30/11/21	Scale 1:131,000	Size A3

DCO Application Ref. TR020001	APFP Regulation	DCO Document Ref.
----------------------------------	-----------------	-------------------

Drawing Number LLADCO-3C-ARP-0000-DR-YE-0074	Revision P01
---	-----------------

© OpenStreetMap (and) contributors, CC-BY-SA

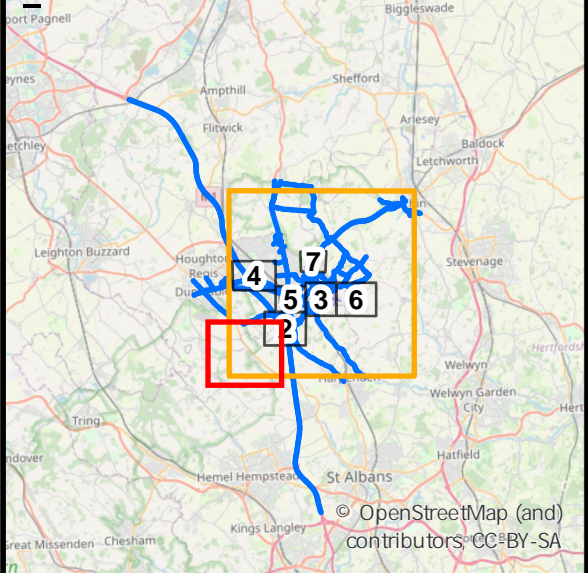


This drawing may contain mapping by permission of Ordnance Survey on behalf of HMSO © Crown Copyright and database rights 2019 Ordnance Survey 0100031673

All structure positions are indicative. The proposed works will be subject to detailed design development. The changes will be within limits of deviation specified in the Development Consent Order.

- Legend**
- Modelled road network
 - Grid area
 - LBC automatic monitor
 - LBC diffusion tube
 - LLAL automatic monitor
 - LLAL diffusion tube
 - LLAOL diffusion tube

First Issue	AB	TC	CS	30/11/21	P01
Revision History	Drawn	Checked	Approved	Date	Rev.



Luton Rising
 Our airport. Our community. Our planet.
 Luton Rising
 Hart House Business Centre
 Kimpton Road, Luton, LU2 0LA
 www.lutonrising.org.uk

**London Luton Airport
 Development Consent Order**

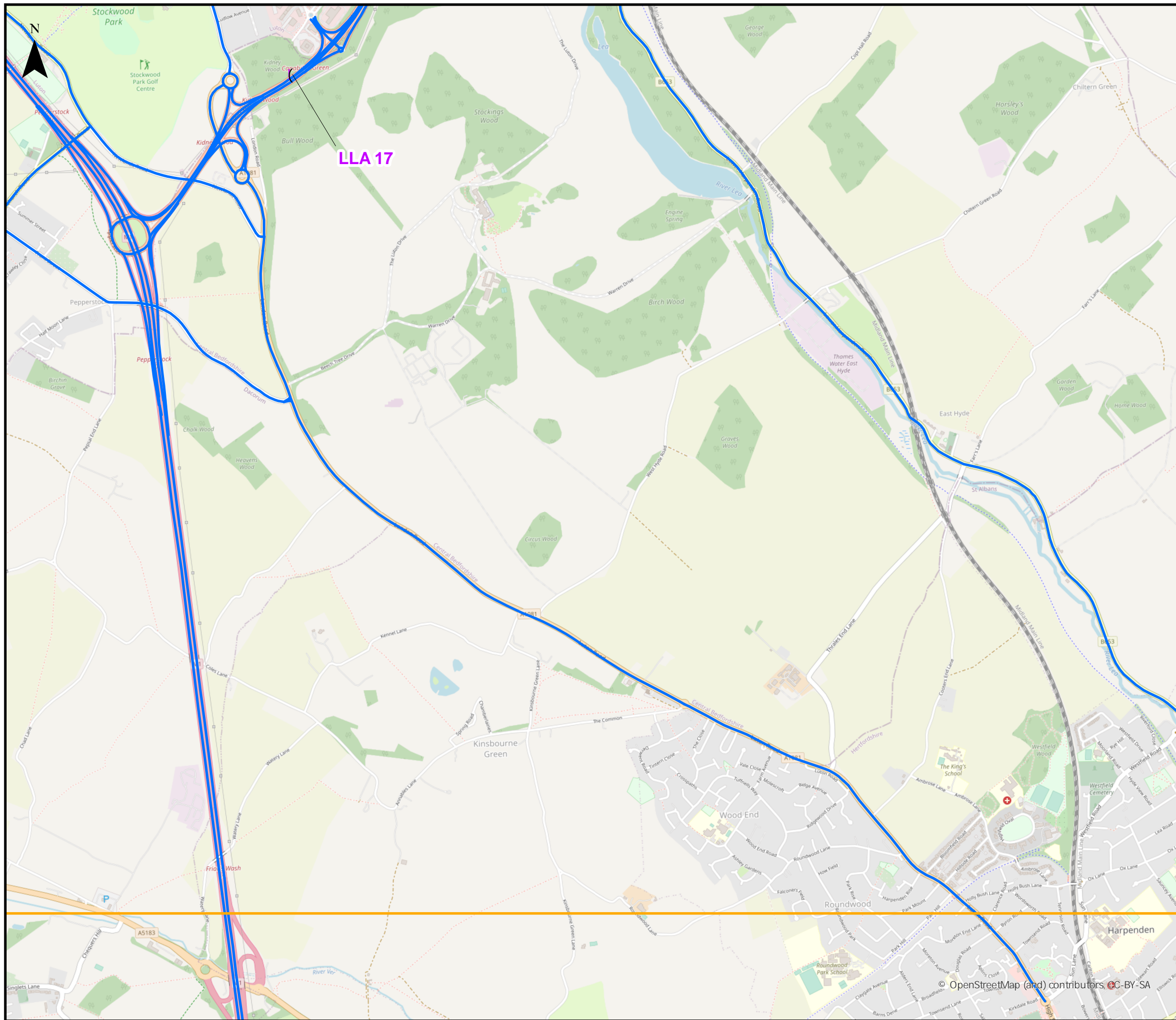
Drawing Title
**7.2a Air quality monitoring
 undertaken by LBC, LLAL and LLAOL**
 Page: 2 of 6

Purpose of issue SUITABLE FOR INFORMATION				Suitability S2	
Drawn AB	Checked TC	Approved CS	Date 30/11/21	Scale 1:18,000	Size A3

DCO Application Ref. TR020001	APFP Regulation	DCO Document Ref.
----------------------------------	-----------------	-------------------

Drawing Number LLADCO-3C-ARP-000-DR-YE-0074	Revision P01
--	-----------------

© OpenStreetMap (and) contributors, CC-BY-SA



LLA 17

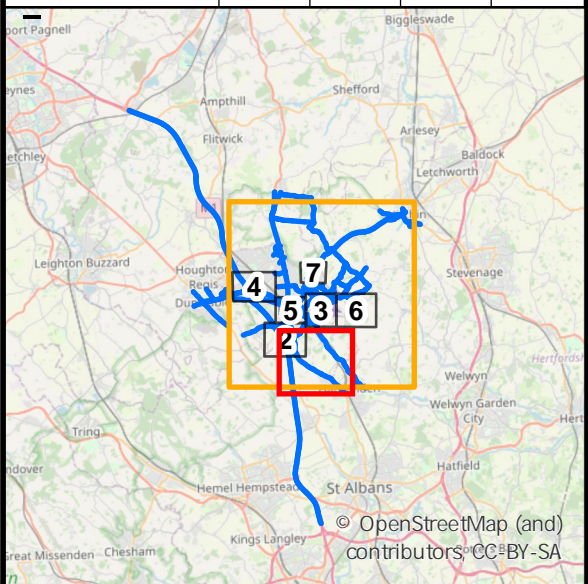
This drawing may contain mapping by permission of Ordnance Survey on behalf of HMSO © Crown Copyright and database rights 2019 Ordnance Survey 0100031673

All structure positions are indicative. The proposed works will be subject to detailed design development. The changes will be within limits of deviation specified in the Development Consent Order.

Legend

- Modelled road network
- Grid area
- # LBC automatic monitor
- (LBC diffusion tube
- # LLAL automatic monitor
- (LLAL diffusion tube
- (LLAOL diffusion tube

First Issue	AB	TC	CS	30/11/21	P01
Revision History	Drawn	Checked	Approved	Date	Rev.



Luton Rising
 Our airport. Our community. Our planet.
 Luton Rising
 Hart House Business Centre
 Kimpton Road, Luton, LU2 0LA
 www.lutonrising.org.uk

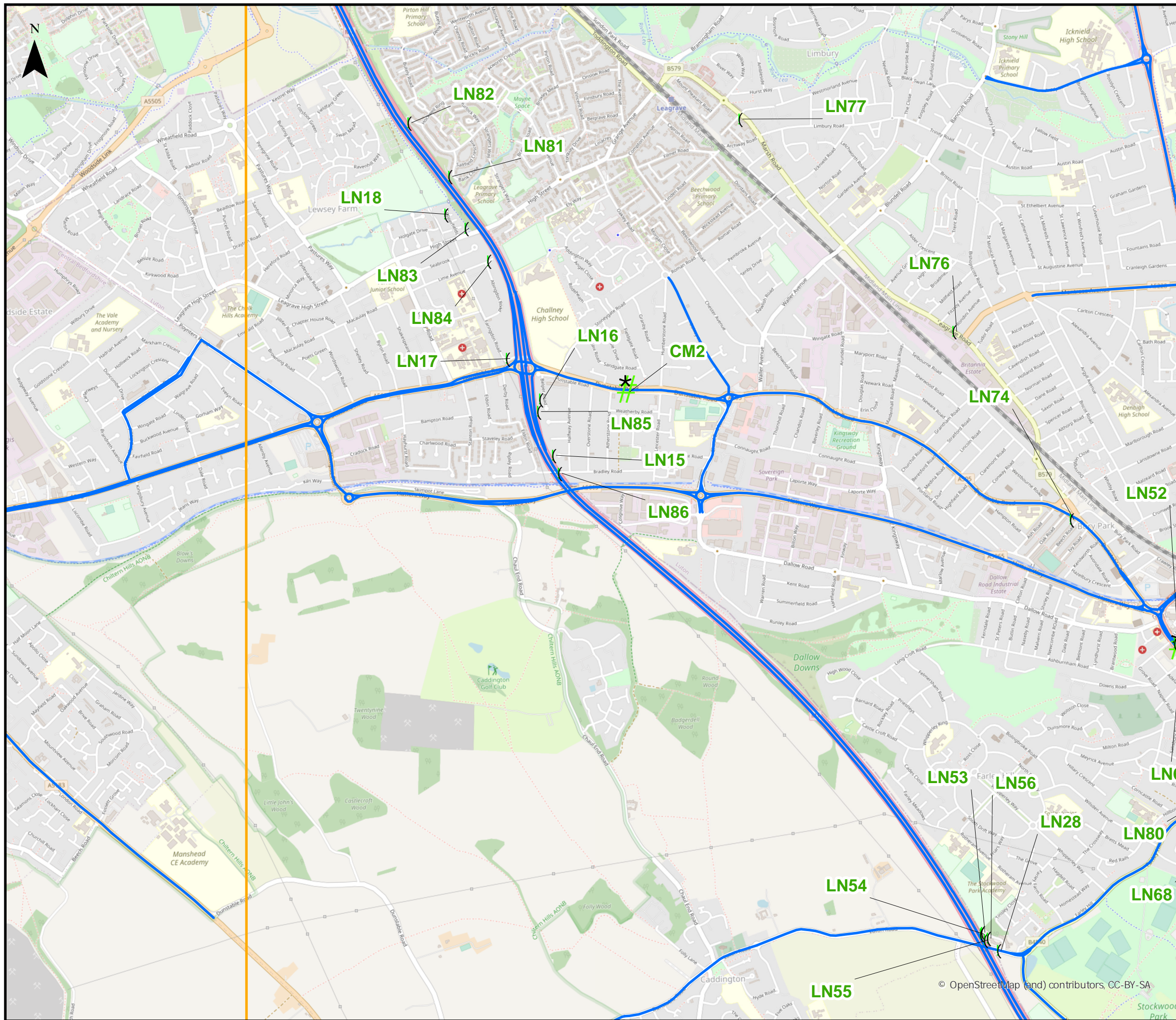
**London Luton Airport
 Development Consent Order**

Drawing Title
**7.2a Air quality monitoring
 undertaken by LBC, LLAL and LLAOL**
 Page: 3 of 6

Purpose of issue				Suitability	
SUITABLE FOR INFORMATION				S2	
Drawn	Checked	Approved	Date	Scale	Size
AB	TC	CS	30/11/21	1:18,000	A3

DCO Application Ref.	APFP Regulation	DCO Document Ref.
TR020001		

Drawing Number	Revision
LLADCO-3C-ARP-000-DR-YE-0074	P01
Project - Phase - Originator - Asset/Zone - Sub-Asset - Type - Discp. - Number	



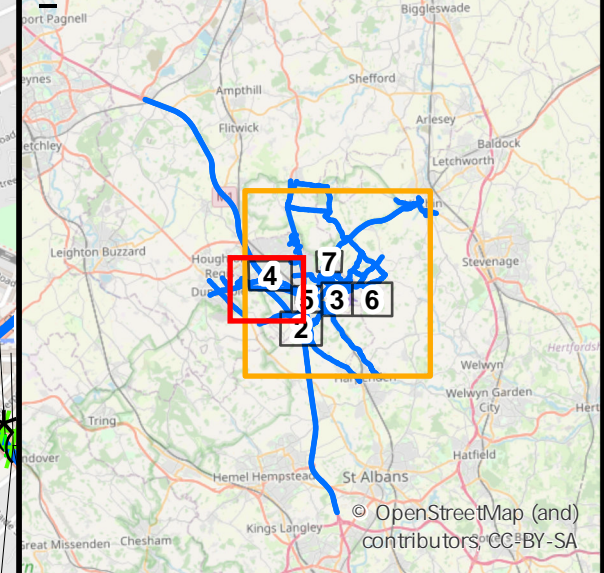
This drawing may contain mapping by permission of Ordnance Survey on behalf of HMSO © Crown Copyright and database rights 2019 Ordnance Survey 0100031673

All structure positions are indicative. The proposed works will be subject to detailed design development. The changes will be within limits of deviation specified in the Development Consent Order.

Legend

- Modelled road network
- Grid area
- LBC automatic monitor
- LBC diffusion tube
- LLAL automatic monitor
- LLAL diffusion tube
- LLAOL diffusion tube

First Issue	AB	TC	CS	30/11/21	P01
Revision History	Drawn	Checked	Approved	Date	Rev.



Luton Rising
 Our airport. Our community. Our planet.
 Luton Rising
 Hart House Business Centre
 Kimpton Road, Luton, LU2 0LA
 www.lutonrising.org.uk

**London Luton Airport
 Development Consent Order**

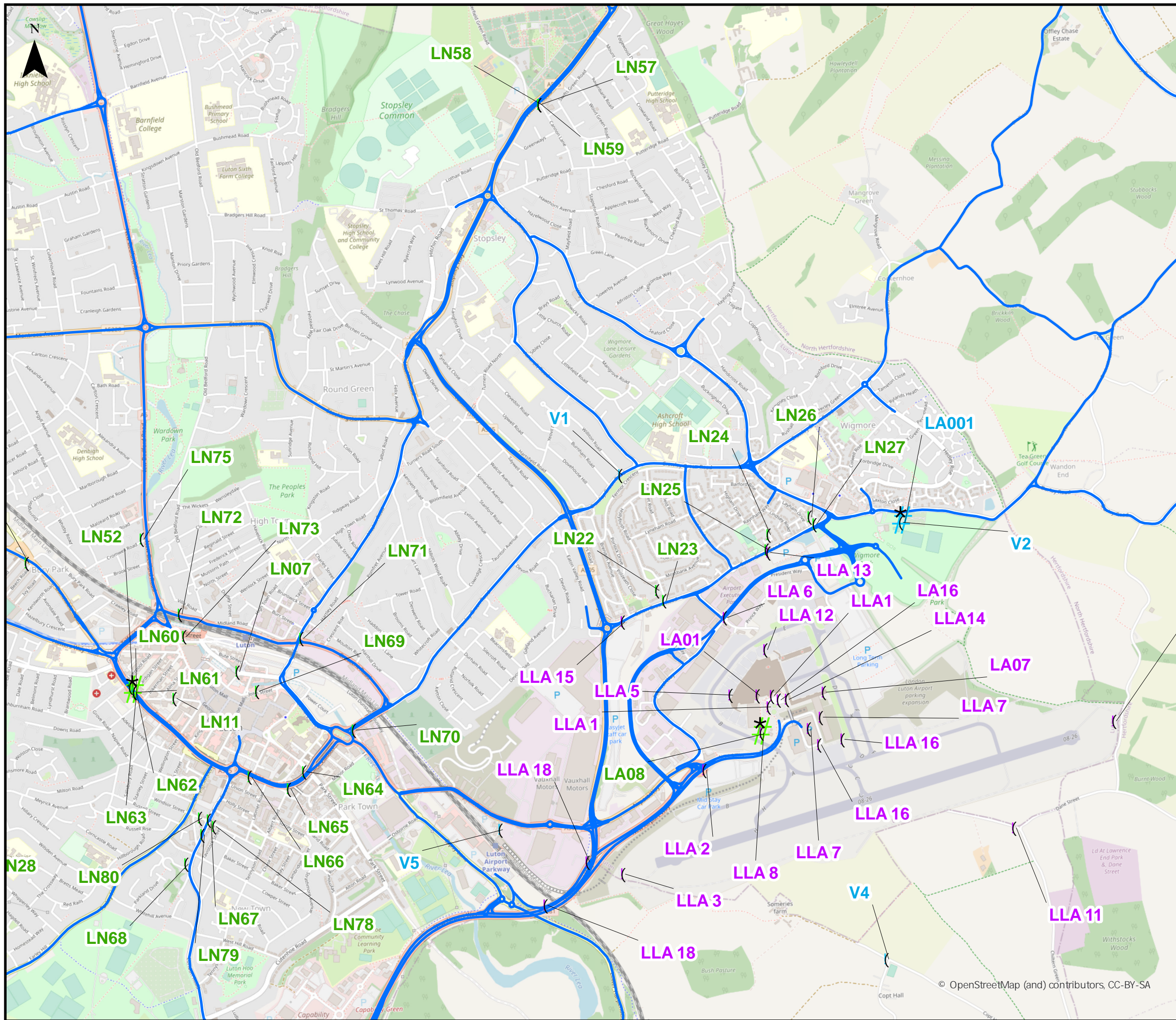
Drawing Title
**7.2a Air quality monitoring
 undertaken by LBC, LLAL and LLAOL**
 Page: 4 of 6

Purpose of issue				Suitability	
SUITABLE FOR INFORMATION				S2	
Drawn	Checked	Approved	Date	Scale	Size
AB	TC	CS	30/11/21	1:18,000	A3

DCO Application Ref.	APFP Regulation	DCO Document Ref.
TR020001		

Drawing Number	Revision
LLADCO-3C-ARP-000-DR-YE-0074	P01
Project - Phase - Originator - Asset/Zone - Sub-Asset - Type - Discp. - Number	

© OpenStreetMap (and) contributors, CC-BY-SA

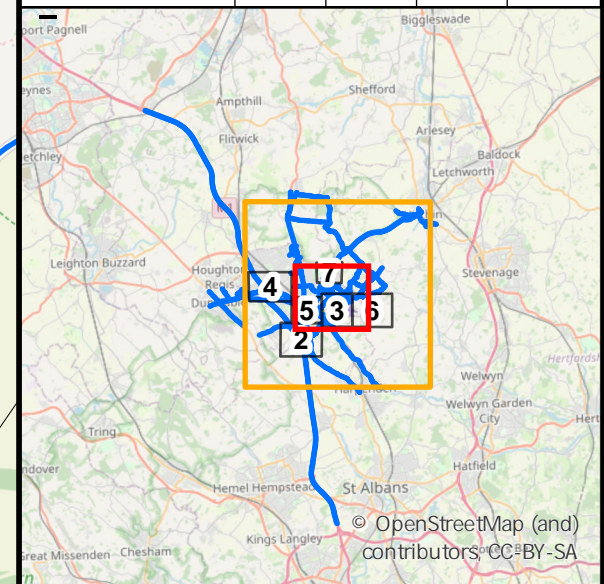


This drawing may contain mapping by permission of Ordnance Survey on behalf of HMSO © Crown Copyright and database rights 2019 Ordnance Survey 0100031673
 All structure positions are indicative. The proposed works will be subject to detailed design development. The changes will be within limits of deviation specified in the Development Consent Order.

Legend

- Modelled road network
- Grid area
- LBC automatic monitor
- LBC diffusion tube
- LLAL automatic monitor
- LLAL diffusion tube
- LLAOL diffusion tube

First Issue	AB	TC	CS	30/11/21	P01
Revision History	Drawn	Checked	Approved	Date	Rev.



Luton Rising
 Our airport. Our community. Our planet.
 Luton Rising
 Hart House Business Centre
 Kimpton Road, Luton, LU2 0LA
 www.lutonrising.org.uk

**London Luton Airport
 Development Consent Order**

Drawing Title
 7.2a Air quality monitoring
 undertaken by LBC, LLAL and LLAOL
 Page: 5 of 6

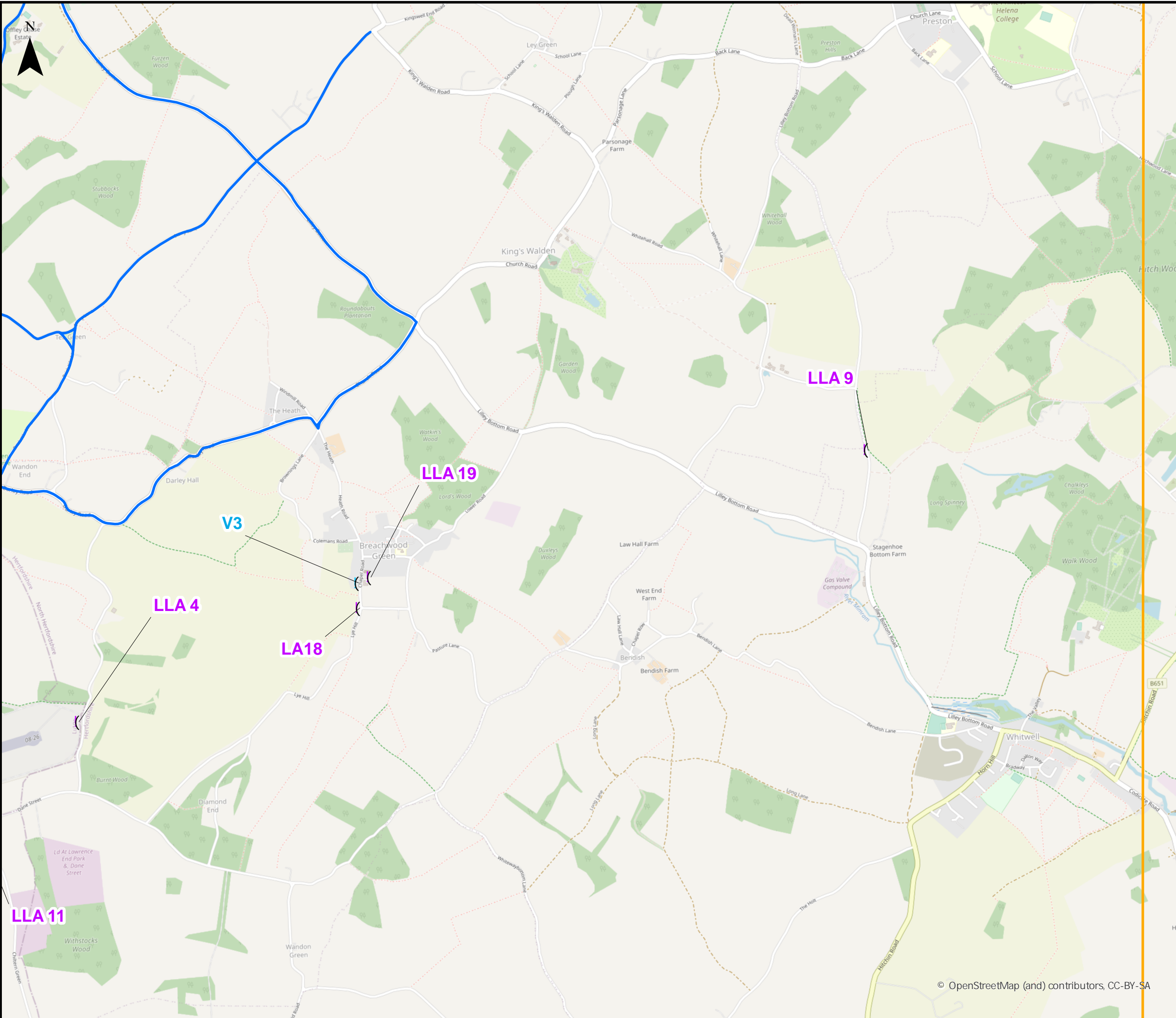
Purpose of issue				Suitability	
SUITABLE FOR INFORMATION				S2	
Drawn	Checked	Approved	Date	Scale	Size
AB	TC	CS	30/11/21	1:18,000	A3

DCO Application Ref.	APFP Regulation	DCO Document Ref.
TR020001		

Drawing Number	Revision
LLADCO-3C-ARP-0000-DR-YE-0074	P01

Project - Phase - Originator - Asset/Zone - Sub-Asset - Type - Discp - Number

© OpenStreetMap (and) contributors, CC-BY-SA

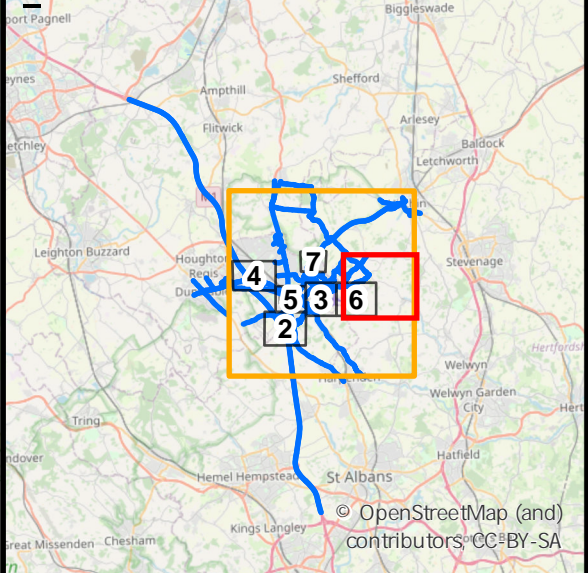


This drawing may contain mapping by permission of Ordnance Survey on behalf of HMSO © Crown Copyright and database rights 2019 Ordnance Survey 0100031673
 All structure positions are indicative. The proposed works will be subject to detailed design development. The changes will be within limits of deviation specified in the Development Consent Order.

Legend

- Modelled road network
- Grid area
- *# LBC automatic monitor
- (LBC diffusion tube
- *# LLAL automatic monitor
- (LLAL diffusion tube
- (LLAOL diffusion tube

First Issue	AB	TC	CS	30/11/21	P01
Revision History	Drawn	Checked	Approved	Date	Rev.



Luton Rising
 Our airport. Our community. Our planet.
 Luton Rising
 Hart House Business Centre
 Kimpton Road, Luton, LU2 0LA
 www.lutonrising.org.uk

**London Luton Airport
 Development Consent Order**

Drawing Title
 7.2a Air quality monitoring
 undertaken by LBC, LLAL and LLAOL
 Page: 6 of 6

Purpose of issue			Suitability		
SUITABLE FOR INFORMATION			S2		
Drawn	Checked	Approved	Date	Scale	Size
AB	TC	CS	30/11/21	1:18,000	A3

DCO Application Ref.	APFP Regulation	DCO Document Ref.
TR020001		

Drawing Number	Revision
LLADCO-3C-ARP-0000-DR-YE-0074	P01
Project - Phase - Originator - Asset/Zone - Sub Asset - Type - Discp. - Number	

© OpenStreetMap (and) contributors, CC-BY-SA